



East Anglia ONE North Offshore Windfarm

Appendix 24.7

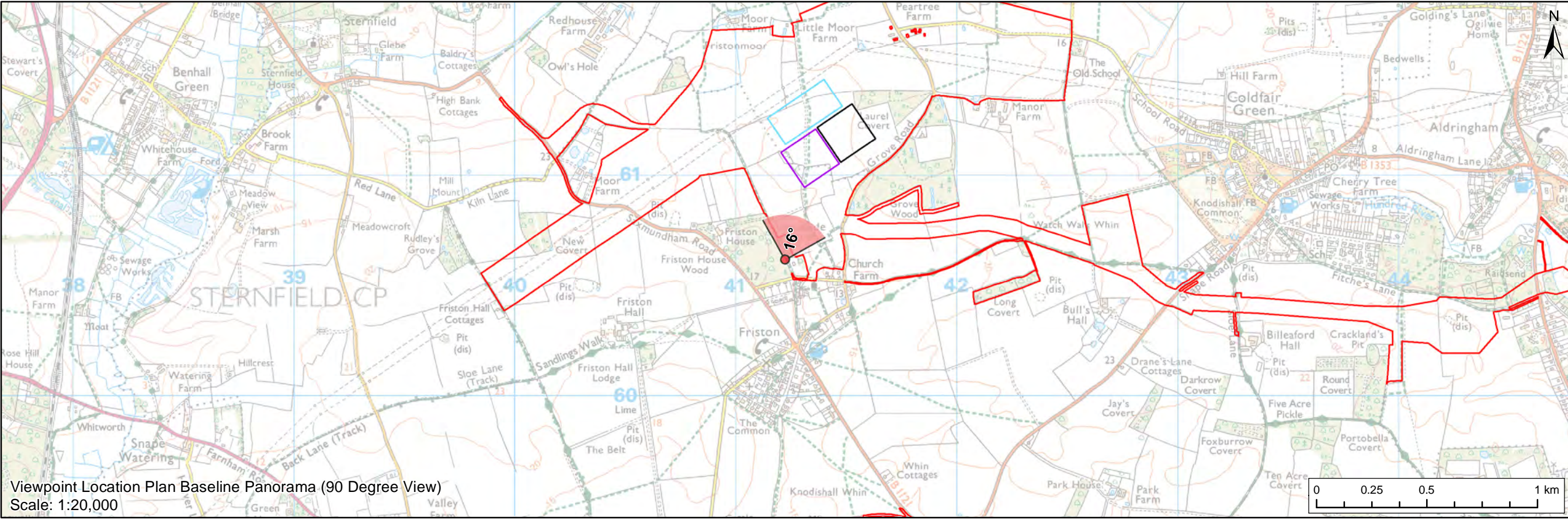
Assessment of the Impact of Onshore Infrastructure in the Setting of Heritage Assets

Part 2 of 2

Environmental Statement Volume 3

Applicant: East Anglia ONE North Limited
Document Reference: 6.3.24.7
SPR Reference: EA1N-DWF-ENV-REP-IBR-000361_007 Rev 01
Pursuant to APFP Regulation: 5(2)(a)

Author: Headland Archaeology
Date: October 2019
Revision: Version 1



Viewpoint Location Plan Baseline Panorama (90 Degree View)
Scale: 1:20,000



Viewpoint Location Plan (53.5 Degree View)
Scale: 1:5,000

Legend

- Proposed Onshore Development Area
- Indicative East Anglia ONE North Substation Location
- Indicative East Anglia TWO Substation Location
- Indicative National Grid AIS Substation Location

Viewpoint:

- 90 Degree Field of View Viewpoint
- 53.5 Degree Field of View Viewpoint



Baseline Photograph (90 Degree Field of View)



7	12/09/2019	LA	Seventh Issue (OPEN)			
6	09/07/2019	LA	Sixth Issue (OPEN)	Prepared:	LA	Scale @ A3
5	05/07/2019	LA	Fifth Issue (OPEN)	Checked:	SM	
Rev	Date	By	Comment	Approved:	LT	

Source: © Crown copyright and database rights 2019. Ordnance Survey 100031872.
This map has been produced to the best known information at the time of issue, and has been produced for your information only.
Please consult with the SPN Onshore GIS team to ensure the content is still current before using the information contained on this map.
No liability is accepted for any errors or omissions in the map and shall not be liable for any loss, damage or expense caused by such errors or omissions.

**East Anglia ONE North and TWO with
National Grid AIS Substation**
CHVP5: PROW at Woodside Farm

Drg No	150887_EA1N&2_ES_CH_VPLocs	
Rev	7	Coordinate System: BNG
Date	12/09/19	Datum: OSGB36
Figure	10a	













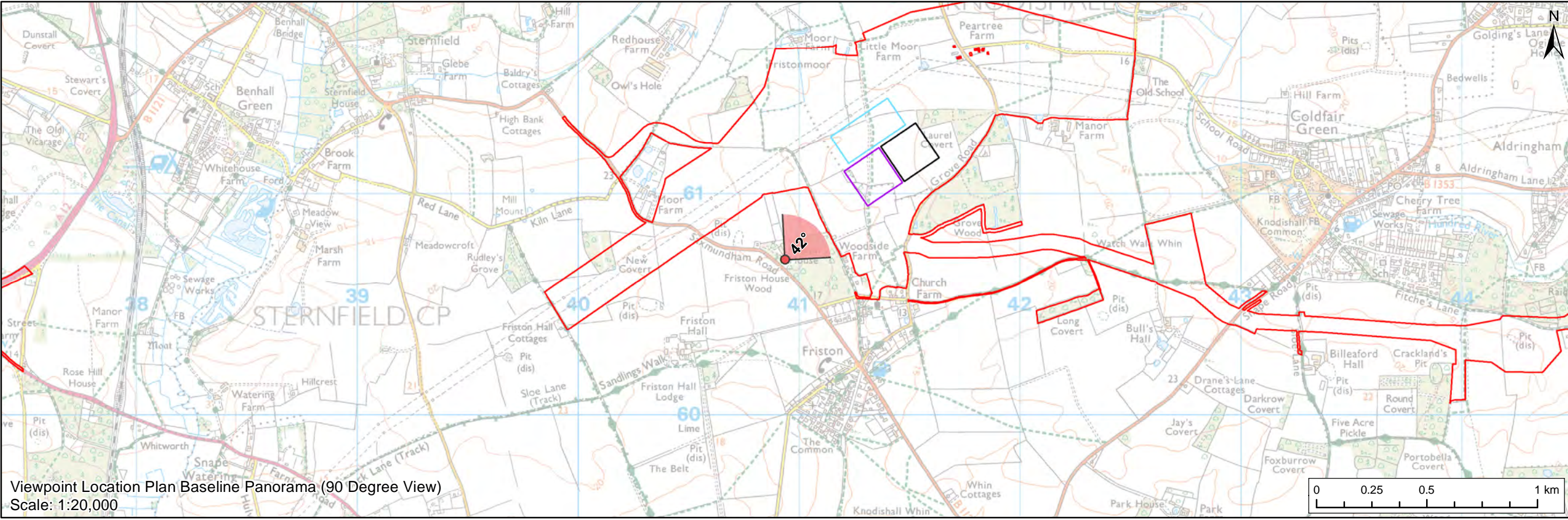
Visual representation of 15th year of operational phase
Photomontage of the proposed East Anglia ONE North, East Anglia TWO and National Grid AIS Substation

View flat at a comfortable arm's length

OS reference:	641221 E 260618 N	Horizontal field of view:	53.5° (planar projection)	Camera:	Canon EOS 5D Mark II
Eye level:	12 m AOD	Principal viewing distance:	812.5 mm	Lens:	50mm (Canon EF 50mm f/1.4)
Direction of view:	16°	Paper size:	841 x 297 mm (half A1)	Camera height:	1.5 m AGL
		Correct printed image size:	820 x 260 mm	Date and time:	28/02/2019, 10:49:54

Contains Ordnance Survey digital data © Crown copyright, All rights reserved 2019 Licence number 0100031673

Figure: 10g
CHVP5: PROW at Woodside Farm



Viewpoint Location Plan Baseline Panorama (90 Degree View)
Scale: 1:20,000



Viewpoint Location Plan (53.5 Degree View)
Scale: 1:5,000

Legend

- Proposed Onshore Development Area
- Indicative East Anglia ONE North Substation Location
- Indicative East Anglia TWO Substation Location
- Indicative National Grid AIS Substation Location

Viewpoint:

- 90 Degree Field of View Viewpoint
- 53.5 Degree Field of View Viewpoint



Baseline Photograph (90 Degree Field of View)



7	12/09/2019	LA	Seventh Issue (OPEN)			
6	09/07/2019	LA	Sixth Issue (OPEN)	Prepared:	LA	Scale @ A3
5	05/07/2019	LA	Fifth Issue (OPEN)	Checked:	SM	
Rev	Date	By	Comment	Approved:	LT	

Source: © Crown copyright and database rights 2019. Ordnance Survey 100031872.
This map has been produced to the best known information at the time of issue, and has been produced for your information only.
Please consult with the SPN Onshore GIS team to ensure the content is still current before using the information contained on this map.
To the fullest extent permitted by law, we accept no responsibility or liability, whether in contract, tort (including negligence) or otherwise in respect of any errors or omissions in the information contained in the map and shall not be liable for any loss, damage or expense caused by such errors or omissions.

East Anglia ONE North and TWO with National Grid AIS Substation

CHVP6: Friston House (a)

Drg No	150887_EA1N&2_ES_CH_VPLocs	
Rev	7	Coordinate System: BNG Datum: OSGB36
Date	12/09/19	
Figure	11a	







Visual representation of 1st year of operational phase
Photomontage of the proposed East Anglia TWO and National Grid AIS Substation

View flat at a comfortable arm's length

OS reference:	640935 E 260703 N	Horizontal field of view:	53.5° (planar projection)	Camera:	Canon EOS 5D Mark II
Eye level:	16m AOD	Principal viewing distance:	812.5 mm	Lens:	50mm (Canon EF 50mm f/1.4)
Direction of view:	42°	Paper size:	841 x 297 mm (half A1)	Camera height:	1.5 m AGL
		Correct printed image size:	820 x 260 mm	Date and time:	07/03/2019, 15:46:46

Contains Ordnance Survey digital data © Crown copyright, All rights reserved 2019 Licence number 0100031673

Figure: 11d
CHVP6: Friston House (a)



Visual representation of 15th year of operational phase
Photomontage of the proposed East Anglia TWO and National Grid AIS Substation

View flat at a comfortable arm's length

OS reference:	640935 E 260703 N	Horizontal field of view:	53.5° (planar projection)	Camera:	Canon EOS 5D Mark II
Eye level:	16m AOD	Principal viewing distance:	812.5 mm	Lens:	50mm (Canon EF 50mm f/1.4)
Direction of view:	42°	Paper size:	841 x 297 mm (half A1)	Camera height:	1.5 m AGL
		Correct printed image size:	820 x 260 mm	Date and time:	07/03/2019, 15:46:46

Contains Ordnance Survey digital data © Crown copyright, All rights reserved 2019 Licence number 0100031673

Figure: 11e
CHVP6: Friston House (a)





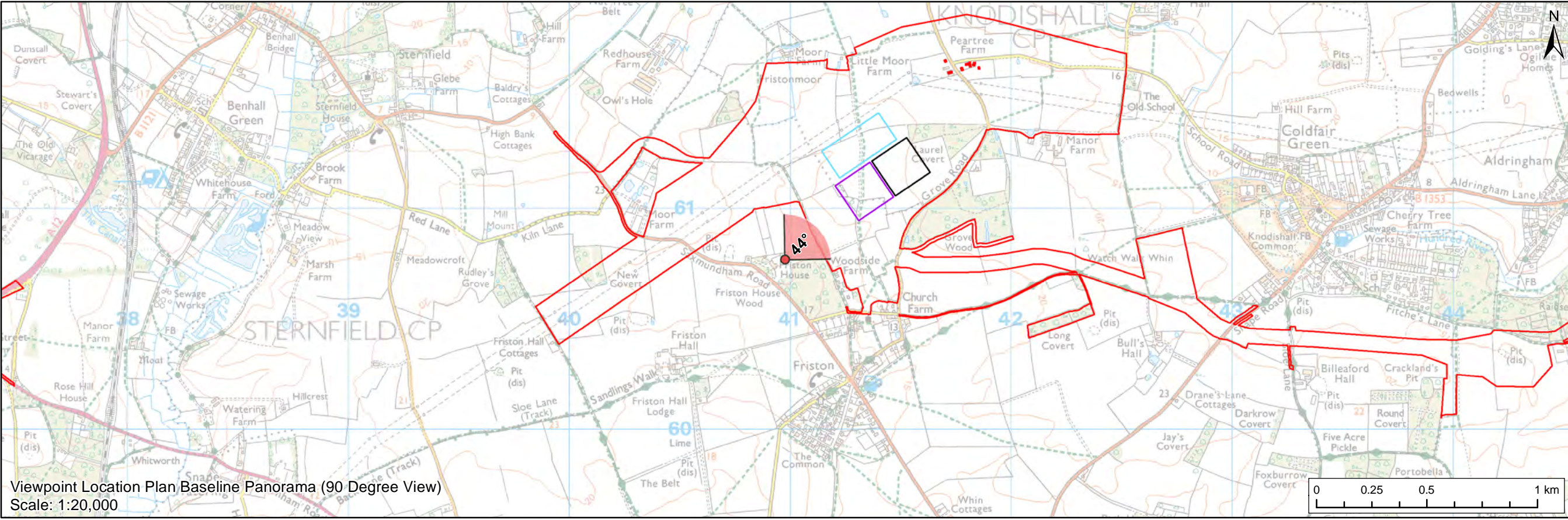
Visual representation of 15th year of operational phase
Photomontage of the proposed East Anglia ONE North, East Anglia TWO and National Grid AIS Substation

View flat at a comfortable arm's length

OS reference:	640935 E 260703 N	Horizontal field of view:	53.5° (planar projection)	Camera:	Canon EOS 5D Mark II
Eye level:	16m AOD	Principal viewing distance:	812.5 mm	Lens:	50mm (Canon EF 50mm f/1.4)
Direction of view:	42°	Paper size:	841 x 297 mm (half A1)	Camera height:	1.5 m AGL
		Correct printed image size:	820 x 260 mm	Date and time:	07/03/2019, 15:46:46

Contains Ordnance Survey digital data © Crown copyright, All rights reserved 2019 Licence number 0100031673

Figure: 11g
CHVP6: Friston House (a)



Viewpoint Location Plan Baseline Panorama (90 Degree View)
Scale: 1:20,000



Viewpoint Location Plan (53.5 Degree View)
Scale: 1:5,000

Legend

- Proposed Onshore Development Area
- Indicative East Anglia ONE North Substation Location
- Indicative East Anglia TWO Substation Location
- Indicative National Grid AIS Substation Location

Viewpoint:

- 90 Degree Field of View Viewpoint
- 53.5 Degree Field of View Viewpoint



Baseline Photograph (90 Degree Field of View)



7	12/09/2019	LA	Seventh Issue (OPEN)			
6	09/07/2019	LA	Sixth Issue (OPEN)	Prepared:	LA	Scale @ A3
5	05/07/2019	LA	Fifth Issue (OPEN)	Checked:	SM	
Rev	Date	By	Comment	Approved:	LT	

Source: © Crown copyright and database rights 2019. Ordnance Survey 100031872.
This map has been produced to the latest known information at the time of issue, and has been produced for your information only.
Please consult with the SPR Onshore GIS team to ensure the content is still current before using the information contained on this map.
To the fullest extent permitted by law, we accept no responsibility or liability (whether in contract, tort including negligence) or otherwise in respect of any errors or omissions in the information contained in the map and shall not be liable for any loss, damage or expense caused by such errors or omissions.

East Anglia ONE North and TWO with National Grid AIS Substation
CHVP7: Friston House (b)

Drg No	150887_EA1N&2_ES_CH_VPLocs	
Rev	7	Coordinate System: BNG
Date	12/09/19	Datum: OSGB36
Figure	12a	





Visual representation of 15th year of operational phase
Photomontage of the proposed East Anglia ONE North and National Grid AIS Substation

View flat at a comfortable arm's length

OS reference:	640975 E 260769 N	Horizontal field of view:	53.5° (planar projection)	Camera:	Canon EOS 5D Mark II
Eye level:	18 m AOD	Principal viewing distance:	812.5 mm	Lens:	50mm (Canon EF 50mm f/1.4)
Direction of view:	44°	Paper size:	841 x 297 mm (half A1)	Camera height:	1.5 m AGL
		Correct printed image size:	820 x 260 mm	Date and time:	07/03/2019, 15:57:53

Contains Ordnance Survey digital data © Crown copyright, All rights reserved 2019 Licence number 0100031673

Figure: 12c
CHVP7: Friston House (b)



Visual representation of 1st year of operational phase
Photomontage of the proposed East Anglia TWO and National Grid AIS Substation

View flat at a comfortable arm's length

OS reference:	640975 E 260769 N	Horizontal field of view:	53.5° (planar projection)	Camera:	Canon EOS 5D Mark II
Eye level:	18 m AOD	Principal viewing distance:	812.5 mm	Lens:	50mm (Canon EF 50mm f/1.4)
Direction of view:	44°	Paper size:	841 x 297 mm (half A1)	Camera height:	1.5 m AGL
		Correct printed image size:	820 x 260 mm	Date and time:	07/03/2019, 15:57:53

Contains Ordnance Survey digital data © Crown copyright, All rights reserved 2019 Licence number 0100031673

Figure: 12d
CHVP7: Friston House (b)



Visual representation of 15th year of operational phase
Photomontage of the proposed East Anglia TWO and National Grid AIS Substation

View flat at a comfortable arm's length

OS reference:	640975 E 260769 N	Horizontal field of view:	53.5° (planar projection)	Camera:	Canon EOS 5D Mark II
Eye level:	18 m AOD	Principal viewing distance:	812.5 mm	Lens:	50mm (Canon EF 50mm f/1.4)
Direction of view:	44°	Paper size:	841 x 297 mm (half A1)	Camera height:	1.5 m AGL
		Correct printed image size:	820 x 260 mm	Date and time:	07/03/2019, 15:57:53

Contains Ordnance Survey digital data © Crown copyright, All rights reserved 2019 Licence number 0100031673

Figure: 12e
CHVP7: Friston House (b)





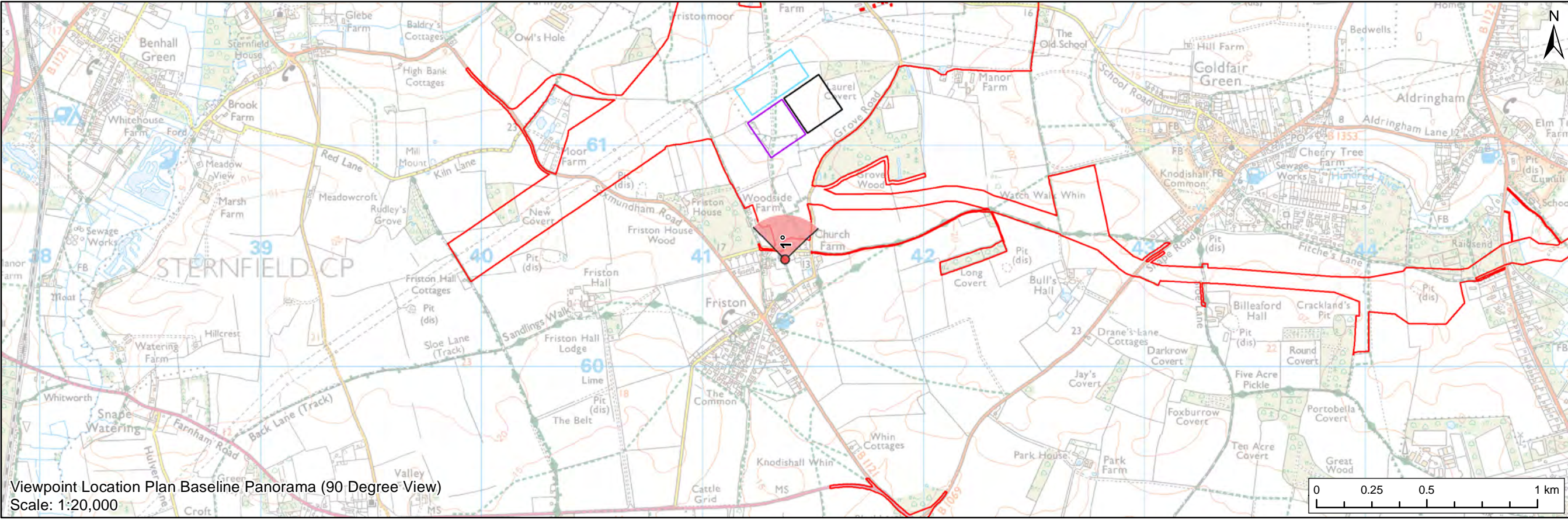
Visual representation of 15th year of operational phase
Photomontage of the proposed East Anglia ONE North, East Anglia TWO and National Grid AIS Substation

View flat at a comfortable arm's length

OS reference:	640975 E 260769 N	Horizontal field of view:	53.5° (planar projection)	Camera:	Canon EOS 5D Mark II
Eye level:	18 m AOD	Principal viewing distance:	812.5 mm	Lens:	50mm (Canon EF 50mm f/1.4)
Direction of view:	44°	Paper size:	841 x 297 mm (half A1)	Camera height:	1.5 m AGL
		Correct printed image size:	820 x 260 mm	Date and time:	07/03/2019, 15:57:53

Contains Ordnance Survey digital data © Crown copyright, All rights reserved 2019 Licence number 0100031673

Figure: 12g
CHVP7: Friston House (b)



Viewpoint Location Plan Baseline Panorama (90 Degree View)
Scale: 1:20,000



Viewpoint Location Plan (53.5 Degree View)
Scale: 1:5,000

Legend

- Proposed Onshore Development Area
- Indicative East Anglia ONE North Substation Location
- Indicative East Anglia TWO Substation Location
- Indicative National Grid AIS Substation Location

Viewpoint:

- 90 Degree Field of View Viewpoint
- 53.5 Degree Field of View Viewpoint



Baseline Photograph (90 Degree Field of View)



7	12/09/2019	LA	Seventh Issue (OPEN)			
6	09/07/2019	LA	Sixth Issue (OPEN)	Prepared:	LA	Scale @ A3
5	05/07/2019	LA	Fifth Issue (OPEN)	Checked:	SM	
Rev	Date	By	Comment	Approved:	LT	

Source: © Crown copyright and database rights 2019. Ordnance Survey 100031872.
This map has been produced to the best known information at the time of issue, and has been produced for your information only.
Please consult with the SPN Onshore GIS team to ensure the content is still current before using the information contained on this map.
To the fullest extent permitted by law, we accept no responsibility or liability, whether in contract, tort (including negligence) or otherwise in respect of any errors or omissions in the information contained in the map and shall not be liable for any loss, damage or expense caused by such errors or omissions.

**East Anglia ONE North and TWO with
National Grid AIS Substation**
CHVP8: Friston War Memorial

Drg No	150887_EA1N&2_ES_CH_VPLocs	
Rev	7	Coordinate System: BNG Datum: OSGB36
Date	12/09/19	
Figure	13a	



Visual representation of 1st year of operational phase
Photomontage of the proposed East Anglia ONE North and National Grid AIS Substation

View flat at a comfortable arm's length

OS reference:	641372 E 260485 N	Horizontal field of view:	53.5° (planar projection)	Camera:	Canon EOS 5D Mark II
Eye level:	16 m AOD	Principal viewing distance:	812.5 mm	Lens:	50mm (Canon EF 50mm f/1.4)
Direction of view:	1°	Paper size:	841 x 297 mm (half A1)	Camera height:	1.5 m AGL
		Correct printed image size:	820 x 260 mm	Date and time:	21/02/2019, 10:03:56

Contains Ordnance Survey digital data © Crown copyright, All rights reserved 2019 Licence number 0100031673

Figure: 13b
CHVP8: Friston War Memorial



Visual representation of 15th year of operational phase
Photomontage of the proposed East Anglia ONE North and National Grid AIS Substation

View flat at a comfortable arm's length



Visual representation of 1st year of operational phase
Photomontage of the proposed East Anglia TWO and National Grid AIS Substation

View flat at a comfortable arm's length



Visual representation of 15th year of operational phase
Photomontage of the proposed East Anglia TWO and National Grid AIS Substation

View flat at a comfortable arm's length

OS reference:	641372 E 260485 N	Horizontal field of view:	53.5° (planar projection)	Camera:	Canon EOS 5D Mark II
Eye level:	16 m AOD	Principal viewing distance:	812.5 mm	Lens:	50mm (Canon EF 50mm f/1.4)
Direction of view:	1°	Paper size:	841 x 297 mm (half A1)	Camera height:	1.5 m AGL
		Correct printed image size:	820 x 260 mm	Date and time:	21/02/2019, 10:03:56

Contains Ordnance Survey digital data © Crown copyright, All rights reserved 2019 Licence number 0100031673

Figure: 13e
CHVP8: Friston War Memorial



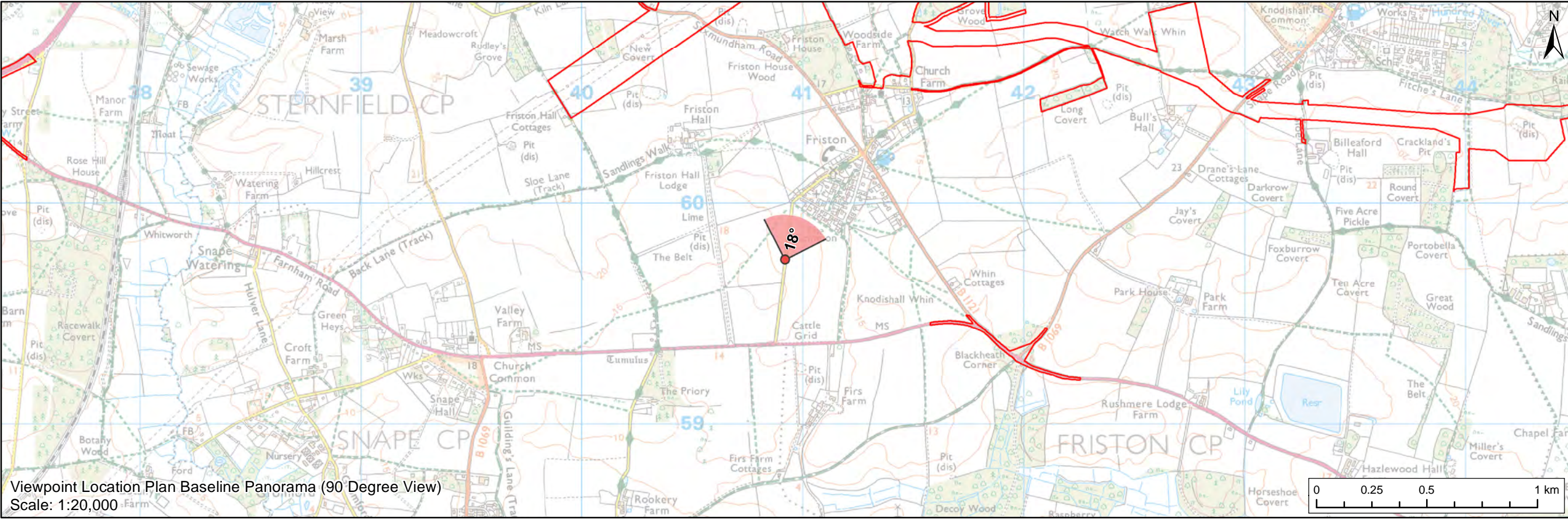
Visual representation of 1st year of operational phase
Photomontage of the proposed East Anglia ONE North, East Anglia TWO and National Grid AIS Substation

View flat at a comfortable arm's length



Visual representation of 15th year of operational phase
Photomontage of the proposed East Anglia ONE North, East Anglia TWO and National Grid AIS Substation

View flat at a comfortable arm's length



Viewpoint Location Plan Baseline Panorama (90 Degree View)
Scale: 1:20,000



Viewpoint Location Plan (53.5 Degree View)
Scale: 1:5,000

Legend

- Proposed Onshore Development Area
- Indicative East Anglia ONE North Substation Location
- Indicative East Anglia TWO Substation Location
- Indicative National Grid AIS Substation Location

Viewpoint:

- 90 Degree Field of View Viewpoint
- 53.5 Degree Field of View Viewpoint



Baseline Photograph (90 Degree Field of View)



7	12/09/2019	LA	Seventh Issue (OPEN)			
6	09/07/2019	LA	Sixth Issue (OPEN)	Prepared:	LA	Scale @ A3
5	05/07/2019	LA	Fifth Issue (OPEN)	Checked:	SM	
Rev	Date	By	Comment	Approved:	LT	

Source: © Crown copyright and database rights 2019. Ordnance Survey 100031872.
This map has been produced to the latest known information at the time of issue, and has been produced for your information only.
Please consult with the SPN Onshore GIS team to ensure the content is still current before using the information contained on this map.
To the fullest extent permitted by law, we accept no responsibility or liability, whether in contract, tort (including negligence) or otherwise in respect of any errors or omissions in the information contained in the map and shall not be liable for any loss, damage or expense caused by such errors or omissions.

East Anglia ONE North and TWO with National Grid AIS Substation
CHVP9: Friston Post Mill

Drg No	150887_EA1N&2_ES_CH_VPLocs	
Rev	7	Coordinate System: BNG
Date	12/09/19	Datum: OSGB36
Figure	14a	



Visual representation of 1st year of operational phase.
Photomontage of the proposed East Anglia ONE North and National Grid AIS Substation

View flat at a comfortable arm's length

OS reference:	640918 E 259746 N	Horizontal field of view:	53.5° (planar projection)	Camera:	Canon EOS 5D Mark II
Eye level:	16 m AOD	Principal viewing distance:	812.5 mm	Lens:	50mm (Canon EF 50mm f/1.4)
Direction of view:	18°	Paper size:	841 x 297 mm (half A1)	Camera height:	1.5 m AGL
		Correct printed image size:	820 x 260 mm	Date and time:	21/02/2019, 09:51:45

Contains Ordnance Survey digital data © Crown copyright, All rights reserved 2019 Licence number 0100031673

Figure: 14b
CHVP9: Friston Post Mill



Visual representation of 15th year of operational phase
Photomontage of the proposed East Anglia ONE North and National Grid AIS Substation

View flat at a comfortable arm's length

OS reference:	640918 E 259746 N	Horizontal field of view:	53.5° (planar projection)	Camera:	Canon EOS 5D Mark II
Eye level:	16 m AOD	Principal viewing distance:	812.5 mm	Lens:	50mm (Canon EF 50mm f/1.4)
Direction of view:	18°	Paper size:	841 x 297 mm (half A1)	Camera height:	1.5 m AGL
		Correct printed image size:	820 x 260 mm	Date and time:	21/02/2019, 09:51:45

Contains Ordnance Survey digital data © Crown copyright, All rights reserved 2019 Licence number 0100031673

Figure: 14c
CHVP9: Friston Post Mill



Visual representation of 1st year of operational phase
Photomontage of the proposed East Anglia TWO and National Grid AIS Substation

View flat at a comfortable arm's length

OS reference:	640918 E 259746 N	Horizontal field of view:	53.5° (planar projection)	Camera:	Canon EOS 5D Mark II
Eye level:	16 m AOD	Principal viewing distance:	812.5 mm	Lens:	50mm (Canon EF 50mm f/1.4)
Direction of view:	18°	Paper size:	841 x 297 mm (half A1)	Camera height:	1.5 m AGL
		Correct printed image size:	820 x 260 mm	Date and time:	21/02/2019, 09:51:45

Contains Ordnance Survey digital data © Crown copyright, All rights reserved 2019 Licence number 0100031673

Figure: 14d
CHVP9: Friston Post Mill



Visual representation of 15th year of operational phase
Photomontage of the proposed East Anglia TWO and National Grid AIS Substation

View flat at a comfortable arm's length

OS reference:	640918 E 259746 N	Horizontal field of view:	53.5° (planar projection)	Camera:	Canon EOS 5D Mark II
Eye level:	16 m AOD	Principal viewing distance:	812.5 mm	Lens:	50mm (Canon EF 50mm f/1.4)
Direction of view:	18°	Paper size:	841 x 297 mm (half A1)	Camera height:	1.5 m AGL
		Correct printed image size:	820 x 260 mm	Date and time:	21/02/2019, 09:51:45

Contains Ordnance Survey digital data © Crown copyright, All rights reserved 2019 Licence number 0100031673

Figure: 14e
CHVP9: Friston Post Mill



Visual representation of 1st year of operational phase
Photomontage of the proposed East Anglia ONE North, East Anglia TWO and National Grid AIS Substation

View flat at a comfortable arm's length

OS reference:	640918 E 259746 N	Horizontal field of view:	53.5° (planar projection)	Camera:	Canon EOS 5D Mark II
Eye level:	16 m AOD	Principal viewing distance:	812.5 mm	Lens:	50mm (Canon EF 50mm f/1.4)
Direction of view:	18°	Paper size:	841 x 297 mm (half A1)	Camera height:	1.5 m AGL
		Correct printed image size:	820 x 260 mm	Date and time:	21/02/2019, 09:51:45

Contains Ordnance Survey digital data © Crown copyright, All rights reserved 2019 Licence number 0100031673

Figure: 14f
CHVP9: Friston Post Mill



Visual representation of 15th year of operational phase
Photomontage of the proposed East Anglia ONE North, East Anglia TWO and National Grid AIS Substation

View flat at a comfortable arm's length

OS reference:	640918 E 259746 N	Horizontal field of view:	53.5° (planar projection)	Camera:	Canon EOS 5D Mark II
Eye level:	16 m AOD	Principal viewing distance:	812.5 mm	Lens:	50mm (Canon EF 50mm f/1.4)
Direction of view:	18°	Paper size:	841 x 297 mm (half A1)	Camera height:	1.5 m AGL
		Correct printed image size:	820 x 260 mm	Date and time:	21/02/2019, 09:51:45

Contains Ordnance Survey digital data © Crown copyright, All rights reserved 2019 Licence number 0100031673

Figure: 14g
CHVP9: Friston Post Mill